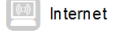
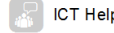

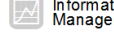
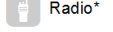
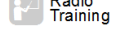
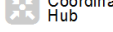
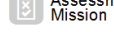
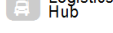
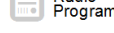


NEPAL ETC Services 19 May 2015


Following the 7.9 magnitude earthquake which struck Nepal on 25th April 2015, the Emergency Telecommunications Cluster (ETC) was activated to meet the urgent communications needs of the humanitarian community responding to this disaster. WFP is leading the ETC in Nepal in coordination with the Ministry of Information & Communications.

- National Capital
- Major Town
- Intermediate Town
- Small Town
- International boundary
- - Undetermined boundary
- · - First level admin boundary
- Surface Waterbody

	Internet		ICT Helpdesk
	Phone/Voice		Information Management
	Radio*		Radio Training
	Coordination Hub		Assessment Mission
	Logistics Hub		Radio Programming

- Provided Services
- Planned services

Place



■ Service Providers

Acronyms list
ISP: Internet Service Providers
ER: Ericsson Response
WFP: World Food Programme

Key Contacts
 ETC Coordinator: Alf Ellefsen
 Nepal.ETC@WFP.org

Date Created: 19 May 2015
 Map Num: NPL_ETC_Services_A3L
 Coord.System/Datum: Geographic/WGS84

Data Sources: UNGIWG, Geonames, WFP

The boundaries and names and the designations used on this map do not imply official endorsement or acceptance by the United Nations.

Map prepared by OSEP GIS
 Email: maps@logcluster.org
 Website: ETCcluster.org