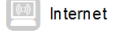
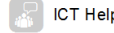

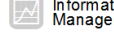
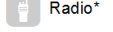
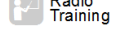
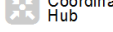
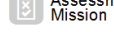
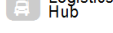
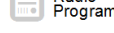


### NEPAL ETC Services 13 May 2015


Following the 7.9 magnitude earthquake which struck Nepal on 25th April 2015, the Emergency Telecommunications Cluster (ETC) was activated to meet the urgent communications needs of the humanitarian community responding to this disaster. WFP is leading the ETC in Nepal in coordination with the Ministry of Information & Communications.

- National Capital
- Major Town
- Intermediate Town
- Small Town
- International boundary
- Undetermined boundary
- First level admin boundary
- Surface Waterbody

 Internet	 ICT Helpdesk
 Phone/Voice	 Information Management
 Radio*	 Radio Training
 Coordination Hub	 Assessment Mission
 Logistics Hub	 Radio Programming

Provided Services  
 Planned services

**Place**



● Service Providers

**Acronyms list**  
 ISP: Internet Service Providers  
 ER: Ericsson Response  
 WFP: World Food Programme

**Key Contacts**  
 ETC Coordinator: Alf Ellefsen  
 Nepal.ETC@WFP.org

Date Created: 13 May 2015  
 Map Num: NPL\_ETC\_Services\_A3L  
 Coord.System/Datum: Geographic/WGS84

Data Sources: UNGI/WG, Geonames, WFP

The boundaries and names and the designations used on this map do not imply official endorsement or acceptance by the United Nations.

Map prepared by OSEP GIS  
 Email: maps@logcluster.org  
 Website: ETCcluster.org