





















Emergency Telecommunications Cluster (ETC) Syria Operation, August 2015

The ETC was activated in Syria on 14 January 2013 to provide common telecommunications services to the humanitarian community responding to the crisis both within Syria, and in surrounding countries. Lack of access, insecurity and governmental restrictions complicate efforts to expand ETC services.

-  National Capital
-  Major Town
-  Intermediate Town
-  Small Town
-  Village
-  National Boundary
-  First level admin boundary
-  Surface Waterbody

	Internet		ICT Helpdesk
	Phone/Voice		Information Management
	Radio		Radio Training
	Coordination Hub		Assessment Mission
	Logistics Hub		Radio Programming

-  Services being provided
-  Planned services

*ETC two-way radio services are HF, VHF or UHF depending on the country of operation.

Cluster Responsibilities
WFP is leading ETC activities in Syria and Turkey
UNHCR is leading ETC activities in Lebanon and Jordan

Key Contacts
ETC Coordinator: Samer Abdeljaber
Syria.ETC@wfp.org

Date Created: 26 August 2015
Map Num: SYR_ETC_Services_A3L
Coord. System/Datum: Geographic/WGS84

Data Sources: UNGIWG, GAUL, Geonames, WFP, ETC

The boundaries and names and the designations used on this map do not imply official endorsement or acceptance by the United Nations.

Map prepared by OSEP GIS
Email: hq.gis@wfp.org
Website: ETCcluster.org

