

SOUTH SUDAN

Emergency Telecommunications Cluster (ETC)






Republic of South Sudan


Operation - September 26, 2015

The ETC was activated in South Sudan in 2011 to provide security and data telecommunications services to the humanitarian community. WFP is leading ETC activities in RoSS with responsibility for coordination, implementation, and overall operational support for common ICT services

Due to the volatile security situation in South Sudan, some ETC services in 'Hotspot Areas' could be temporarily suspended.

- National Capital
- State Capital
- Intermediate Town
- Small Town
- Village
- ★ Hotspot Area
- International Boundary
- State Boundary
- Undefined Boundary *
- Abyei Area **

- #### ETC Services
- | | |
|--|---|
|  Internet Connectivity |  ICT Helpdesk |
|  Information Management |  Coordination Hub |
|  Logistics Hub |  Renewable Power |
|  Assessment Mission |  Radio Training |
|  Radio Programming |  Communications Center |

-  Radio Communications
- HISP Humanitarian Internet Support Project
- Services being provided
- Planned services

Key Contacts

ETC Coordinator: *Nono Kukimunu*

SouthSudan.ETC@wfp.org

Date Created: 27 September 2015
 Map Reference: SSD_ETC_Operation_A3L_20150926
 Coord.System/Datum: Geographic/WGS84
 Data Sources: UNGIWG, Geonames, WFP, ETC

The boundaries and names and the designations used on this map do not imply official endorsement or acceptance by the United Nations.

* Final boundary between the Republic of Sudan and the Republic of South Sudan has not yet been determined

** Final status of Abyei area is not yet determined

Email: maps@logcluster.org
 Website: ETCcluster.org

