















**SIERRA LEONE  
Emergency  
Telecommunications  
Cluster (ETC) Operation  
04 November 2015**

-  National Capital
-  Major Town
-  Intermediate Town
-  Small Town
-  International boundary
-  Undetermined boundary
-  First level admin boundary
-  Second level admin boundary
-  River
-  Surface Waterbody
-  Internet
-  Security Telecommunications (Radio)
-  Service being provided
-  Planned Service

**Key Contacts**  
Regional ICT Coordinator  
Rami Shakra  
ETC Mailbox: WESTAFRICA.ETC@wfp.org  
Website: <https://www.etcluster.org/emergencies/west-africa-ebola-outbreak>

Date Created: 04 November 2015  
Map Num: SLE\_ETC\_Services\_A3L  
Coord.System/Datum: Geographic/WGS84

Data Sources: UNGI/WG, Geonames, WFP, ETC  
The boundaries and names and the designations used on this map do not imply official endorsement or acceptance by the United Nations.

Map prepared by OMEP GIS  
Email: [maps@logcluster.org](mailto:maps@logcluster.org)  
Website: [ETCluster.org](http://ETCluster.org)

