





















SIERRA LEONE Emergency Telecommunications Cluster (ETC) Operation 11 November 2014

-  National Capital
-  Major Town
-  Intermediate Town
-  Small Town
-  International boundary
-  Undetermined boundary
-  First level admin boundary
-  Second level admin boundary
-  River
-  Surface Waterbody
-  ETU Internet
-  CCC Voice
-  Security Comms
-  Shared Internet
-  Comms 4 Comms
-  Service being provided
-  Planned Service
-  No service
-  Main Logistics Hub
-  Forward Logistics Base

Key Contacts
Regional ICT Coordinator
Ozdzan Hadziemin

ETC Mailbox: Global.ETC@wfp.org
Website: <http://ictemergency.wfp.org/web/ictopr/emergencies2014/ebola-outbreak>

Date Created: 11 November 2014
Map Num: SLE_ETC_ServicesInternal_A3L
Coord.System/Datum: Geographic/WGS84

Data Sources: UNGIWG, Geonames, WFP, ETC

The boundaries and names and the designations used on this map do not imply official endorsement or acceptance by the United Nations.

Map prepared by OMEP GIS
Email: maps@logcluster.org
Website: ETCcluster.org

