

















NIGERIA - North-East Nigeria
ETS Services
June 2018

-  National Capital
-  Major Town
-  Intermediate Town
-  Small Town
-  International boundary
-  First level admin boundary
-  Second level admin boundary
-  River
-  Surface Waterbody

-  Internet
-  Radio
-  Coordination
-  Information Management
-  Training
-  Assessment Mission
-  Radio Programming
-  COMCEN
-  Hybrid Power Supply System

-  Services being provided
-  Planned services

Key Contacts
ETS Coordinator: Ekue Ayih
Nigeria.ETS@wfp.org

Date Created: 06 June 2018
Map Num: NGA_ETS_Services_A3L
Coord.System/Datum: Geographic/WGS84
Data Sources: UNGIWG, Geonames, WFP,
© OpenStreetMap Contributors

The boundaries and names and the designations used on this map do not imply official endorsement or acceptance by the United Nations.

