





















**NIGERIA - North-East Nigeria**  
**ETS Services**  
**April 2018**

-  National Capital
  -  Major Town
  -  Intermediate
  -  Small Town
  -  International
  -  First level admin
  -  Second level admin
  -  River
  -  Surface Waterbody
- 
-  Internet
  -  Radio
  -  Coordination
  -  Information Management
  -  Training
  -  Assessment Mission
  -  Radio Programming
  -  COMCEN
  -  Hybrid Power Supply System

-  Services being provided
-  Planned services

**Key Contacts**  
 ETS Coordinator: Ekue Ayih  
 Nigeria.ETS@wfp.org

Date Created: 17 April 2018  
 Map Num: NGA\_ETS\_Services\_A3L  
 Coord.System/Datum: Geographic/WGS84  
 Data Sources: UNGIWG, Geonames, WFP,  
 © OpenStreetMap Contributors

The boundaries and names and the designations used on this map do not imply official endorsement or acceptance by the United Nations.

Map prepared by OSEP GIS  
 Website: ETCluster.org

