





















### NIGERIA - North-East Nigeria ETS Services July 2017

-  National Capital
-  Major Town
-  Intermediate Town
-  Small Town
-  International boundary
-  First level admin boundary
-  Second level admin boundary
-  River
-  Surface Waterbody

-  Internet
-  Radio
-  Coordination
-  ICT Helpdesk
-  Information Management
-  Radio Training
-  Assessment Mission
-  Radio Programming
-  COMCEN

-  Services being provided
-  Planned services

**Key Contacts**  
ETS Coordinator: Ekue Ayih  
Nigeria.ETS@wfp.org

Date Created: 04 July 2017  
Map Num: NGA\_ETC\_Services\_A3L  
Coord.System/Datum: Geographic/WGS84  
Data Sources: UNGIWG, Geonames, WFP,  
© OpenStreetMap Contributors

The boundaries and names and the designations used on this map do not imply official endorsement or acceptance by the United Nations.

Map prepared by OSEP GIS  
Website: ETCluster.org

