






















NIGERIA - North-East Nigeria
ETS Services
May 2017

-  National Capital
-  Major Town
-  Intermediate Town
-  Small Town
-  International boundary
-  First level admin boundary
-  Second level admin boundary
-  River
-  Surface Waterbody

-  Internet
-  Phone/Voice
-  Radio
-  Coordination
-  ICT Helpdesk
-  Information Management
-  Radio Training
-  Assessment Mission
-  Radio Programming
-  COMCEN

-  Services being provided
-  Planned services

Key Contacts
ETS Coordinator: Ekue Ayih
Nigeria.ETS@wfp.org

Date Created: 24 May 2017
Map Num: NGA_ETC_Services_A3L
Coord System/Datum: Geographic/WGS84
Data Sources: UNGIWG, Geonames, WFP,
© OpenStreetMap Contributors

The boundaries and names and the designations used on this map do not imply official endorsement or acceptance by the United Nations.

Map prepared by OSEP GIS
Website: ETCluster.org

