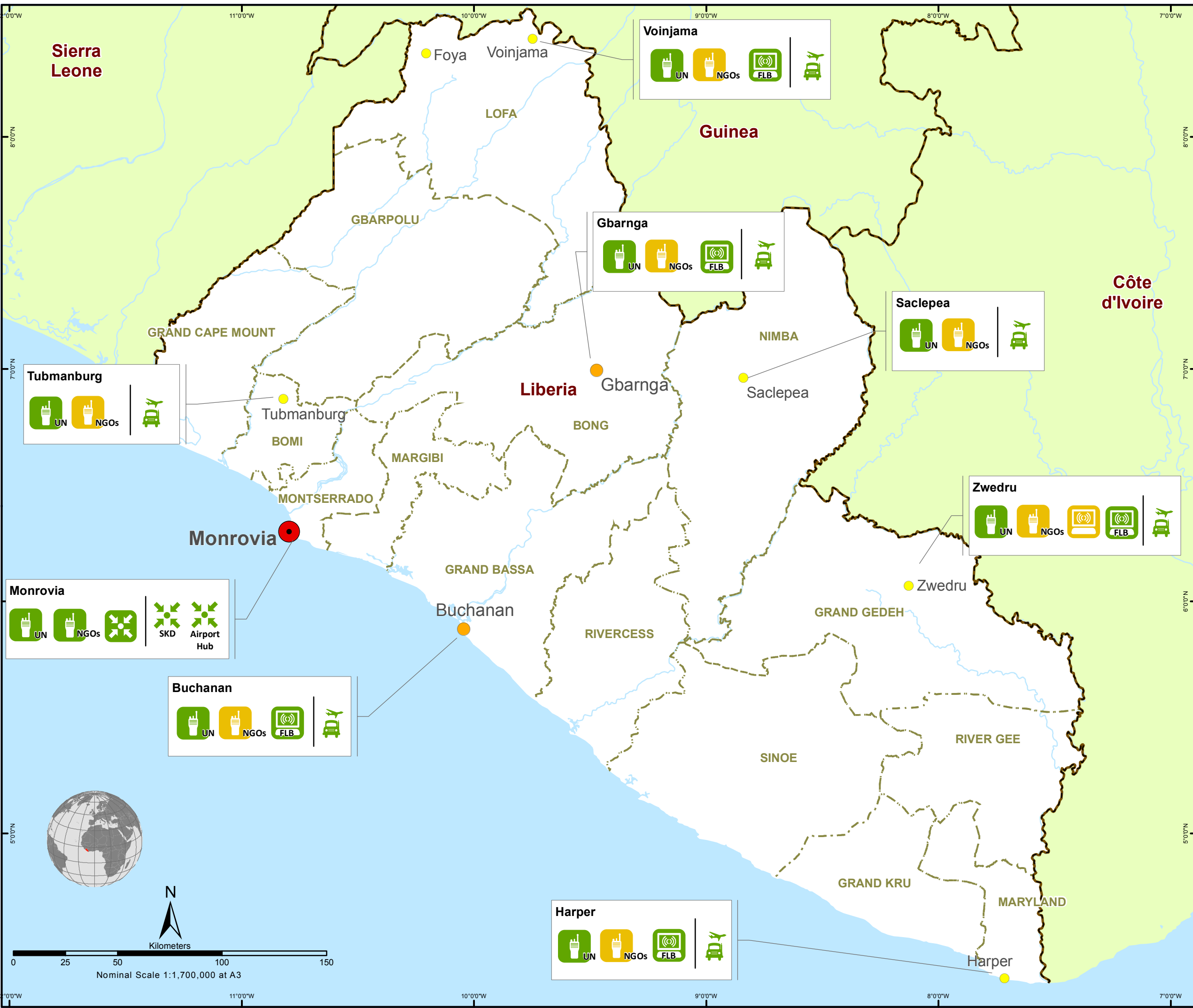



















LIBERIA
Emergency Telecommunications
Cluster (ETC) Operation
29 December 2014



-  National Capital
-  Major Town
-  Intermediate Town
-  Small Town
-  International boundary
-  First level admin boundary
-  River
-  Drainage
-  Security Comms UN
-  Security Comms NGOs
-  Inter-agency Internet
-  Internet and telephone services
-  Coordination Services
-  Main Logistics Hub*
-  Forward Logistics Base*
-  Service being provided
-  Planned Service

Key Contacts
 Regional ICT Coordinator
 Mark Phillips

 ETC Mailbox: Global.ETC@wfp.org
 Website: <http://ictemergency.wfp.org/web/ictopr/emergencies2014/ebola-outbreak>

Date Created: 29 December 2014
 Map Num: LBR_ETC_ServicesInternal_A3L
 Coord.System/Datum: Geographic/WGS84

Data Sources: UNGIWG, Geonames, WFP, ETC

The boundaries and names and the designations used on this map do not imply official endorsement or acceptance by the United Nations.

Map prepared by OMEP GIS
 Email: maps@logcluster.org
 Website: ETCluster.org

