




















**LIBERIA**  
**Emergency Telecommunications**  
**Cluster (ETC) Operation**  
**11 November 2014**

-  National Capital
-  Major Town
-  Intermediate Town
-  Small Town
-  International boundary
-  Undetermined boundary
-  First level admin boundary
-  River
-  Surface Waterbody
-  ETU Internet
-  CCC Voice
-  Security Comms
-  Shared Internet
-  Comms 4 Comms
-  Service being provided
-  Planned Service
-  No service
-  Main Logistics Hub
-  Forward Logistics Base

**Key Contacts**  
 Regional ICT Coordinator  
 Oscar Caleman  
 ETC Mailbox: [Global.ETC@wfp.org](mailto:Global.ETC@wfp.org)  
 Website: <http://ictemergency.wfp.org/web/ictopr/emergencies2014/ebola-outbreak>

Date Created: 11 November 2014  
 Map Num: LBR\_ETC\_ServicesInternal\_A3L  
 Coord.System/Datum: Geographic/WGS84

Data Sources: UNGIWG, Geonames, WFP, ETC

The boundaries and names and the designations used on this map do not imply official endorsement or acceptance by the United Nations.

Map prepared by OMEP GIS  
 Email: [maps@logcluster.org](mailto:maps@logcluster.org)  
 Website: [ETCluster.org](http://ETCluster.org)

