













LIBERIA
Emergency Telecommunications Cluster (ETC) Operation
14 August 2015

-  National Capital
-  Major Town
-  Intermediate Town
-  Small Town
-  International boundary
-  First level admin boundary
-  River
-  Drainage

-  Internet
-  Radio

-  Service being provided
-  Planned Service

***Acronyms List:**
 ETU: Ebola Treatment Unit
 MLB: Mission Logistics Base
 FLB: Forward Logistics Base

Key Contacts
 Regional ICT Coordinator
 Ivan Thomas

 ETC Mailbox: WESTAFRICA.ETC@wfp.org
 Website: <http://ictemergency.wfp.org/web/ictopr/emergencies2014/ebola-outbreak>

Date Created: 14 August 2015
 Map Num: LBR_ETC_ServicesInternal_A3L
 Coord. System/Datum: Geographic/WGS84

Data Sources: UNGIWG, Geonames, WFP, ETC

The boundaries and names and the designations used on this map do not imply official endorsement or acceptance by the United Nations.

Map prepared by OMEP GIS
 Email: maps@logcluster.org
 Website: ETCcluster.org

