










Caribbean ETC Services September 2017

- National Capital
- Major Town
- International boundary
- Surface Waterbody

-  Internet
-  Radio
-  Coordination
-  ICT Helpdesk
-  Information Management
-  Radio Training
-  Assessment Mission
-  Radio Programming
-  ETC Services for Communities

- Services being provided
- Planned services

Key Contacts
 ICT Coordinator: Gabriela Alvarado
 gabriela.alvarado@wfp.org

Date Created: 26 September 2017
 Map Num: NGA_ETC_Services_A3L
 Coord.System/Datum: Geographic/WGS84

Data Sources: UNGIWG, Geonames, WFP,
 © OpenStreetMap Contributors

The boundaries and names and the designations used on this map do not imply official endorsement or acceptance by the United Nations.

Map prepared by OSEP GIS
 Website: ETCcluster.org

