













## IRAQ Emergency Telecommunications Cluster (ETC) Services March 2015

The ETC is establishing security and data telecommunications services for the humanitarian community operating in Iraq. WFP is leading ETC activities in Iraq with responsibility for coordination, implementation and overall operational support for common ICT services.

ETC services in Dahuk and Sulaymaniyah are for use in both the Iraq IDP and Syria refugee operations.

-  National Capital
-  Major Town
-  Intermediate Town
-  Small Town
-  International boundary
-  Undetermined boundary
-  First level admin boundary
-  Surface Waterbody

- |   |                  |   |                        |
|---|------------------|---|------------------------|
|  | Internet         |  | ICT Helpdesk           |
|  | Phone/Voice      |  | Information Management |
|  | Radio*           |  | Radio Training         |
|  | Coordination Hub |  | Assessment Mission     |
|  | Logistics Hub    |  | Radio Programming      |

-  Services being provided
-  Planned services
-  No service

\*ETC two-way radio services are HF, VHF or UHF depending on the country of operation.

**Key Contacts**  
ETC Coordinator: John Bursa  
Iraq.ETC@WFP.org

Date Created: 16 March 2015  
Map Num: IRQ\_ETC\_Services\_A3L  
Coord.System/Datum: Geographic/WGS84

Data Sources: UNGIWG, Geonames, WFP

The boundaries and names and the designations used on this map do not imply official endorsement or acceptance by the United Nations.

Map prepared by OMEP GIS  
Email: maps@logcluster.org  
Website: ETCcluster.org

