
























Emergency Telecommunications Cluster (ETC) Iraq Operation, January 2018

The ETC has established security and data telecommunications services for the humanitarian community operating in Iraq. WFP is leading ETC activities in Iraq with responsibility for coordination, implementation and overall operational support for common ICT services. In some locations UNAMI is providing radio services to the UN community.

Cluster Responsibilities:
WFP is leading ETC activities in Iraq in collaboration with UNAMI.

*The VHF radio services in Iraq are a combination of analogue and digital technology depending on the location.

-  National Capital
-  Major Town
-  Intermediate Town
-  Small Town
-  Mosul Dam
-  International boundary
-  Undetermined boundary
-  First level admin boundary
-  Surface Waterbody
-  Internet
-  Phone/Voice
-  Radio*
-  Coordination Hub
-  COMCEN
-  ETC Services for Communities
-  Generator
-  ICT Helpdesk
-  Information Management
-  Radio Training
-  Assessment Mission
-  Radio Programming

-  Services being provided
-  Planned services

Key Contacts
ETC Coordinator: Prakash Muniandy
iraq.ETC@wfp.org

Date Created: 29 January 2018
Map Num: IRQ_ETC_Services_A3L
Coord.System/Datum: Geographic/WGS84

Data Sources: UNGIWG, Geonames, WFP

The boundaries and names and the designations used on this map do not imply official endorsement or acceptance by the United Nations.

Map prepared by OSEP GIS
Email: maps@logcluster.org
Website: ET Cluster.org

