


Emergency Telecommunications Cluster (ETC)


Iraq Operation, July 2017


The ETC has established security and data telecommunications services for the humanitarian community operating in Iraq. WFP is leading ETC activities in Iraq with responsibility for coordination, implementation and overall operational support for common ICT services. In some locations UNAMI is providing radio services to the UN community.


Cluster Responsibilities:
WFP is leading ETC activities in Iraq in collaboration with UNAMI.


**The VHF radio services in Iraq are a combination of analogue and digital technology depending on the location.*


 National Capital


 Major Town


 Intermediate Town


 Small Town


 Mosul Dam


 International boundary


 Undetermined boundary


 First level admin boundary


 Surface Waterbody


 Internet


 Phone/Voice


 Radio*


 Coordination Hub


 Logistics Hub


 ETC Services for Communities


 Generator


 ICT Helpdesk


 Information Management

 Radio Training

 Assessment Mission

 Radio Programming

 Services being provided

 Planned services

Key Contacts
ETC Coordinator: Michael Dirksen
ETC IM Officer: Suzanne Fenton
iraq.ETC@wfp.org

Date Created: 25 July 2017
Map Num: IRQ_ETC_Services_A3L
Coord.System/Datum: Geographic/WGS84

Data Sources: UNGIWG, Geonames, WFP

The boundaries and names and the designations used on this map do not imply official endorsement or acceptance by the United Nations.

Map prepared by OSEP GIS
Email: maps@logcluster.org
Website: ETCluster.org