






















**IRAQ**  
**Emergency Telecommunications**  
**Cluster (ETC) Services**  
**November 2014**

The ETC is establishing security and data telecommunications services for the humanitarian community operating in Iraq. WFP is leading ETC activities in Iraq with responsibility for coordination, implementation and overall operational support for common ICT services.

ETC services in Dohuk and Sulaymaniyah are for use in both the Iraq IDP and Syria refugee operations.

-  National Capital
  -  Major Town
  -  Intermediate Town
  -  Small Town
  -  International boundary
  -  Undetermined boundary
  -  First level admin boundary
  -  Surface Waterbody
- 
- |  |  |
|--|--|
|  Internet          |  ICT Helpdesk            |
|  Phone/Voice      |  Information Management |
|  Radio*           |  Radio Training         |
|  Coordination Hub |  Assessment Mission     |
|  Logistics Hub    |  Radio Programming      |
- 
-  Services being provided
  -  Planned services
  -  No service

\*ETC two-way radio services are HF, VHF or UHF depending on the country of operation.

**Key Contacts**  
 ETC Coordinator: Dragan Mocevic  
 Iraq.ETC@WFP.org

Date Created: 12 November 2014  
 Map Num: IRQ\_ETC\_Services\_A3L  
 Coord.System/Datum: Geographic/WGS84

Data Sources: UNGIWG, Geonames, WFP

The boundaries and names and the designations used on this map do not imply official endorsement or acceptance by the United Nations.

Map prepared by OMEP GIS  
 Email: maps@logcluster.org  
 Website: ETCluster.org

