






















IRAQ **Emergency Telecommunications** **Cluster (ETC) Services** **October 2014**

The ETC is establishing security and data telecommunications services for the humanitarian community operating in Iraq. WFP is leading ETC activities in Iraq with responsibility for coordination, implementation and overall operational support for common ICT services.

ETC services in Dohuk and Sulaymaniyah are for use in both the Iraq IDP and Syria refugee operations.

-  National Capital
-  Major Town
-  Intermediate Town
-  Small Town
-  International boundary
-  Undetermined boundary
-  First level admin boundary
-  Surface Waterbody
-  Internet**
-  Phone/Voice
-  Radio*
-  Coordination Hub
-  Logistics Hub
-  ICT Helpdesk
-  Information Management
-  Radio Training
-  Assessment Mission
-  Radio Programming
-  Services being provided
-  Planned services
-  No service

*ETC two-way radio services are HF, VHF or UHF depending on the country of operation.

Key Contacts
ETC Coordinator: Rami Shakra
Iraq.ETC@WFP.org

Date Created: 23 October 2014
Map Num: IRQ_ETC_Services_A3L
Coord.System/Datum: Geographic/WGS84

Data Sources: UNGIWG, Geonames, WFP

The boundaries and names and the designations used on this map do not imply official endorsement or acceptance by the United Nations.

Map prepared by OMEP GIS
Email: maps@logcluster.org
Website: ETCcluster.org

