





















## HAITI ETC Services November 2016

The Emergency Telecommunications Cluster (ETC) has not been activated in Haiti. As global lead of the ETC, the World Food Programme (WFP) is convening the Haiti Information and Communications Technology (ICT) Working Group.

-  National Capital
-  Major Town
-  Intermediate Town
-  Small Town
-  International boundary
-  Undetermined boundary
-  First level admin boundary
-  Surface Waterbody
-  Internet
-  Voice Communications (Phone/Voice)
-  Security Telecommunications (Radio)
-  Coordination
-  Logistics Hub
-  Customer Support
-  Information Management
-  Radio Training
-  Assessment Mission
-  Radio Programming
-  Services being provided
-  Planned services

**Key Contacts**  
ETC Coordinator: Gabriela Alvarado  
Global.ETC@WFP.org

Date Created: 02 November 2016  
Map Num: HTI\_ETC\_Services\_A3L  
Coord.System/Datum: Geographic/WGS84

Data Sources: UNGIWG, Geonames, WFP

The boundaries and names and the designations used on this map do not imply official endorsement or acceptance by the United Nations.

Map prepared by OSEP GIS  
Website: ETCcluster.org

