













**GUINEA**  
**Emergency Telecommunications**  
**Cluster (ETC) Operation**  
**1 June 2015**

**Legend**

-  National Capital
-  Major Town
-  Intermediate Town
-  Small Town
-  First level admin boundary
-  River
-  Drainage
-  Inter-agency Internet
-  Radio
-  Radio
-  Service being provided
-  Planned Service

\*Acronyms List:  
 ETU: Ebola Treatment Unit  
 MLB: Mission Logistics Base  
 FLB: Forward Logistics Base

**Key Contacts**  
 Regional ICT Coordinator  
 Ivan Thomas  
  
 ETC Mailbox: [WESTAFRICA.ETC@wfp.org](mailto:WESTAFRICA.ETC@wfp.org)  
 Website: <http://ictemergency.wfp.org/web/ictcpr/emergencies2014/ebola-outbreak>

Date Created: 1 June 2015  
 Map Num: GIN\_ETC\_ServicesInternal\_A3L  
 Coord. System/Datum: Geographic/WGS84

Data Sources: UNGIWG, Geonames, WFP, ETC

The boundaries and names and the designations used on this map do not imply official endorsement or acceptance by the United Nations.

Map prepared by OMEP GIS  
 Email: [maps@logcluster.org](mailto:maps@logcluster.org)  
 Website: [ETCluster.org](http://ETCluster.org)

