













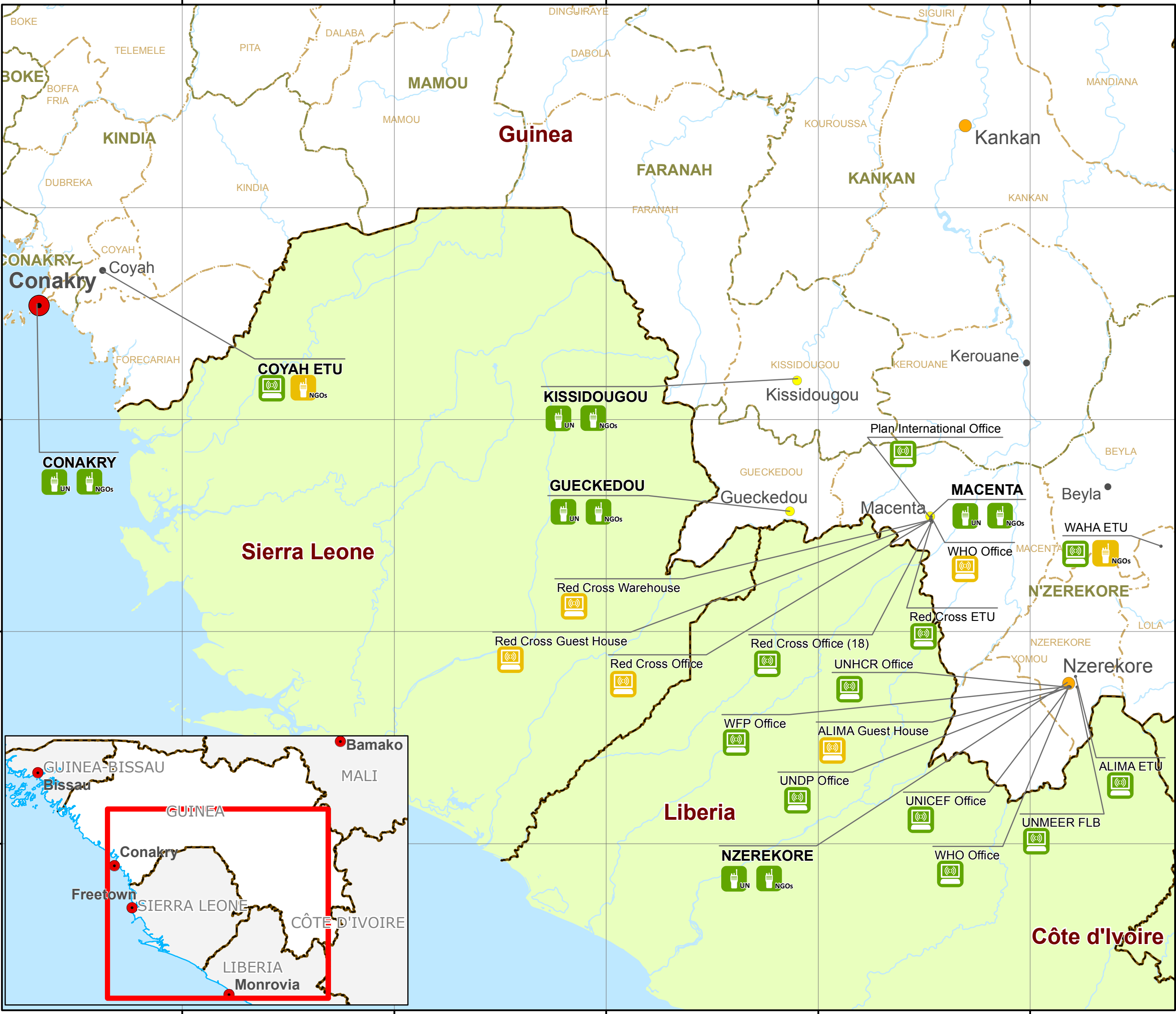


**GUINEA**  
**Emergency Telecommunications**  
**Cluster (ETC) Operation**  
**19 January 2015**

**Legend**

-  National Capital
-  Major Town
-  Intermediate Town
-  Small Town
-  International boundary
-  Undetermined boundary
-  First level admin boundary
-  River
-  Drainage
-  Inter-agency Internet
-  Radio UN
-  Radio NGOs
-  Service being provided
-  Planned Service



**Key Contacts**  
 Regional ICT Coordinator  
 Rami Shakra  
 rami.shakra@wfp.org / WestAfrica.ETC@wfp.org  
 ETC Mailbox: Global.ETC@wfp.org  
 Website: <http://ictemergency.wfp.org/web/ictopr/>

Date Created: 19 January 2015  
 Map Num: GIN\_ETC\_ServicesInternal\_A3L  
 Coord.System/Datum: Geographic/WGS84  
 Data Sources: UNGIWG, Geonames, WFP, ETC

The boundaries and names and the designations used on this map do not imply official endorsement or acceptance by the United Nations.  
 Map prepared by OMEP GIS  
 Email: [maps@logcluster.org](mailto:maps@logcluster.org)  
 Website: [ETCluster.org](http://ETCluster.org)