





















GUINEA
Emergency Telecommunications
Cluster (ETC) Operation
1 December 2014

Legend

-  National Capital
-  Major Town
-  Intermediate Town
-  Small Town
-  International boundary
-  Undetermined boundary
-  First level admin boundary
-  River
-  Surface Waterbody
-  ETU Internet
-  CCC Voice
-  Security Comms
-  Shared Internet
-  Comms 4 Comms
-  Main Logistics Hub*
-  Forward Logistics Base*
-  Service being provided
-  Planned Service
-  Assessment Required
-  No service

*MLB/FLB services are provided by UNMEER and UNMIL with support from ET Cluster

Key Contacts
 Regional ICT Coordinator
 Rami Shakra
rami.shakra@wfp.org / WestAfrica.ETC@wfp.org

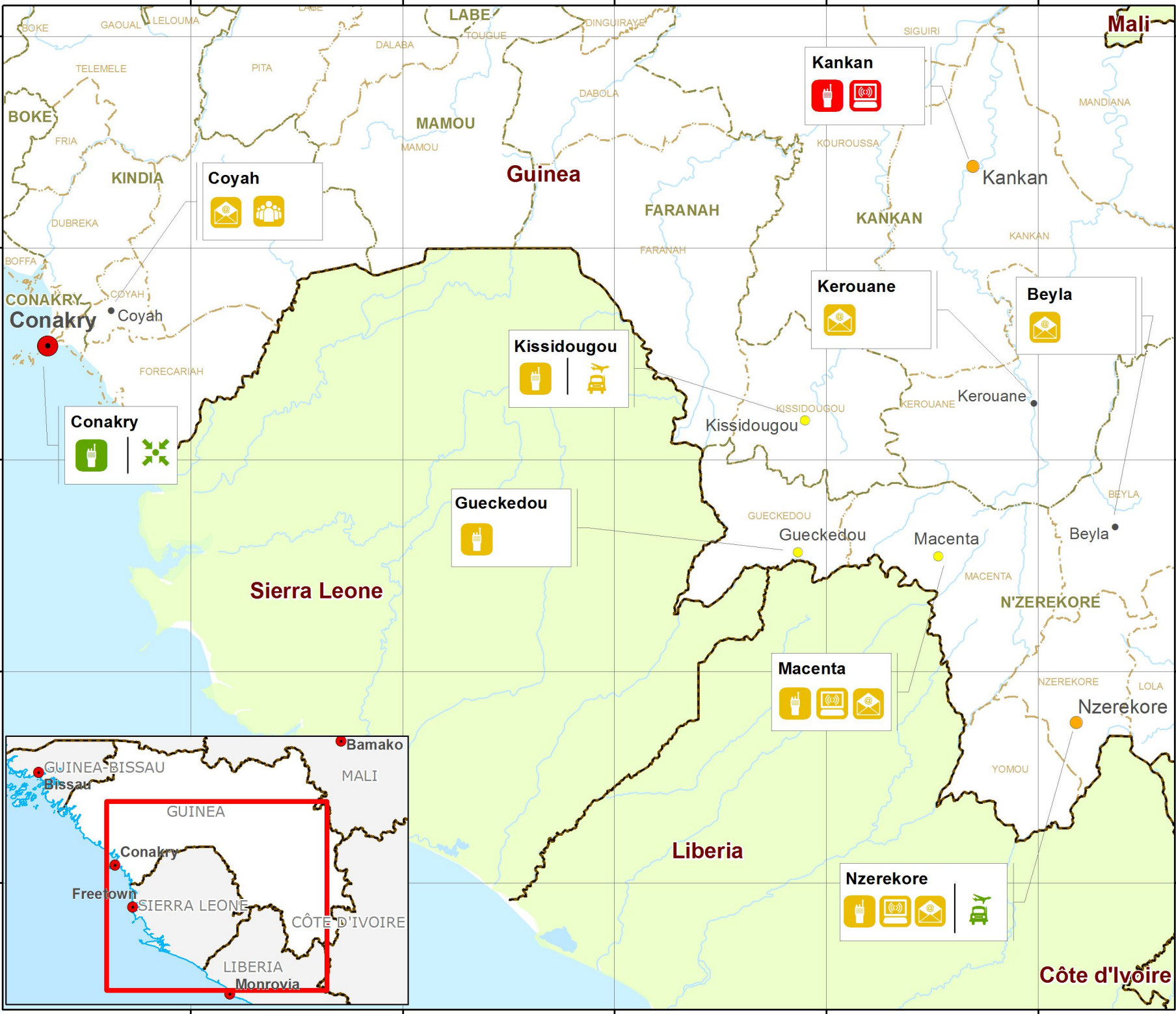
ETC Mailbox: Global.ETC@wfp.org
 Website: <http://ictemergency.wfp.org/web/ictrepr/>

Date Created: 1 December 2014
 Map Num: GIN_ETC_ServicesInternal_A3L
 Coord.System/Datum: Geographic/WGS84

Data Sources: UNGIWG, Geonames, WFP, ETC

The boundaries and names and the designations used on this map do not imply official endorsement or acceptance by the United Nations.

Map prepared by OMEP GIS
 Email: maps@logcluster.org
 Website: ETCluster.org



Coyah

Kankan

Conakry

Kissidougou

Kerouane



Beyla



Gueckedou



Macenta

Nzerekore

