




















DOMINICA & SAINT MARTIN
Hurricane Irma & Hurricane Maria
ETC Services
from September 2017 to March 2018

-  National Capital
-  Major Town
-  Intermediate Town
-  Small Town
-  International boundary
-  Surface Waterbody
-  Internet
-  Radio
-  Coordination
-  ICT Helpdesk
-  Information Management
-  Radio Training
-  Assessment Mission
-  Radio Programming
-  ETC Services for Communities (Internet Service Only)

-  Services being provided
-  Planned services

Location

Site

Key Contacts
 ETC Coordinator: Angel Buitrago
 angel.buitrago@wfp.org

Date Created: 20 March 2018
 Map Num: NGA_ETC_Services_A3L
 Coord.System/Datum: Geographic/WGS84
 Data Sources: UNGIWG, Geonames, WFP,
 © OpenStreetMap Contributors

The boundaries and names and the designations used on this map do not imply official endorsement or acceptance by the United Nations.



Philipsburg

 Princess Juliana Airport

