

DOMINICA




Hurricane Irma & Hurricane Maria

ETC Services









November 2017













Roseau

-   
- Canefield Airport
- WFP/Port
- Botanic Garden Health Center








Good Hope

-    
- Ericsson Response team home
-    
- Community Center
- Village Shopping Center










Saint Sauveur



-   
- Health Center
-   
- Catholic Church Shelter
- School
-    
- Community Center

La Plaine

-   
- Police Station
- Health Center (main type3)
- Cuban Doctors' base
- School (shelter)
-    
- Outside of Kento's bar
- Willie's Junction

-  National Capital
-  Major Town
-  Intermediate Town
-  Small Town
-  International boundary
-  Surface Waterbody

-  Internet
-  Radio
-  Coordination
-  ICT Helpdesk
-  Information Management
-  Radio Training
-  Assessment Mission
-  Radio Programming
-  ETC Services for Communities (Internet Service Only)

-  Services being provided
-  Planned services

Key Contacts
 ICT Coordinator: Débora Natareno
 debora.natareno@wfp.org

Date Created: 13 November 2017
 Map Num: NGA_ETC_Services_A3L
 Coord.System/Datum: Geographic/WGS84
 Data Sources: UNGIWG, Geonames, WFP,
 © OpenStreetMap Contributors

The boundaries and names and the designations used on this map do not imply official endorsement or acceptance by the United Nations.

