









Democratic Republic of the Congo
ETC Services
June 2018

- National Capital
- Major Town
- Intermediate Town
- Small Town
- International boundary
- - - First level admin boundary
- · - · - Second level admin boundary
- River
- Surface Waterbody

-  Internet
-  VHF/HF Radio Communications
-  Coordination
-  Information Management
-  Radio Training
-  Assessment Mission
-  Radio Programming
-  COMCEN

- Services being provided
- Planned services

Key Contacts
 ETC Coordinator: Karim Kangbeya
 karim.kangbeya@wfp.org

Date Created: 06 June 2018
 Map Num: COD_ETC_Services_A3L
 Coord.System/Datum: Geographic/WGS84
 Data Sources: UNGIWG, Geonames, WFP,
 © OpenStreetMap Contributors

The boundaries and names and the designations used on this map do not imply official endorsement or acceptance by the United Nations.

