









Democratic Republic of the Congo
ETC Services
February 2018

- National Capital
- Major Town
- Intermediate Town
- Small Town
- International boundary
- - - First level admin boundary
- · - · - Second level admin boundary
- River
- Surface Waterbody

-  Internet
-  VHF/HF Radio Communications
-  Coordination
-  Information Management
-  Radio Training*
-  Assessment Mission
-  Radio Programming*
-  COMCEN

- Services being provided
- Planned services

*These services are available across North-East Nigeria upon request and/or during ETS field missions.

Key Contacts
 ETC Coordinator: Karim Kangbeya
 karim.kangbeya@wfp.org

Date Created: 14 March 2018
 Map Num: COD_ETC_Services_A3L
 Coord.System/Datum: Geographic/WGS84
 Data Sources: UNGIWG, Geonames, WFP,
 © OpenStreetMap Contributors

The boundaries and names and the designations used on this map do not imply official endorsement or acceptance by the United Nations.

