






















**Emergency Telecommunications Cluster (ETC)  
Central African Republic  
Operation  
February 2018**

*In Central African Republic, the ETC plans to enhance security telecommunications in Bangui and support the establishment of common ICT services in eight common operational areas namely: Bangui Bambari, Kaga-Bandoro, Bossangoa, Zemio, N'Délé, Paoua, and Bouar.*

-  National Capital
-  Major Town
-  Intermediate
-  Small Town
-  International boundary
-  Undetermined boundary
-  First level admin boundary
-  Surface Waterbody

 Internet	 ICT Helpdesk
 Phone/Voice	 Information Management
 Coordination Hub	 Radio Training
 Logistics Hub	 Assessment Mission
 Radio Programming	
 UN VHF Repeater Channel	
 NGO VHF Repeater Channel	

-  Services being provided
-  Planned services

**Key Contacts**

ETC Coordinator: Mohamedou Ndiath  
 mohamedouabou.ndiath@wfp.org  
 Mobile +236 72 18 76 55 | WFP Foodsat 1732 2820

ETC Mailbox: CAR.ETC@wfp.org

Date Created: 28 February 2018  
 Map Num: CAR\_ETC\_Services\_A3L  
 Coord.System/Datum: Geographic/WGS84

Data Sources: UNGIWG, Geonames, WFP, ETC

The boundaries and names and the designations used on this map do not imply official endorsement or acceptance by the United Nations.

Map prepared by OSEP GIS  
 Email: hq.gis@wfp.org  
 Website: ETCluster.org

