






















CENTRAL AFRICAN REPUBLIC Emergency Telecommunications Cluster (ETC) Operation September 27th 2014

In Central African Republic, the ETC plans to enhance security telecommunications in Bangui and support the establishment of common ICT services in seven common operational areas namely: Bambari, Kaga-Bandoro, Bossangoa, Zemio, N'Délé, Paoua, and Bouar.

	National Capital		Services being provided
	Major Town		Planned services
	Intermediate Town		No service
	Small Town		
	International boundary		
	Undetermined boundary		
	First level admin boundary		
	Surface Waterbody		
	Internet		ICT Helpdesk
	Phone/Voice		Information Management
	Radio		Radio Training
	Coordination Hub		Assessment Mission
	Logistics Hub		Radio Programming

*ETC two-way radio services are HF, VHF or UHF depending on the country of operation

Key Contacts
ETC Coordinator
Ekue Ayih
ETC Mailbox: CAR.ETC@wfp.org

Date Created: 06 October 2014
Map Num: CAR_ETC_Services_A3L
Coord.System/Datum: Geographic/WGS84

Data Sources: UNGIWG, Geonames, WFP, ETC

The boundaries and names and the designations used on this map do not imply official endorsement or acceptance by the United Nations.

Map prepared by OMEP GIS
Email: maps@logcluster.org
Website: ETCcluster.org

