










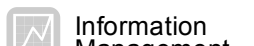


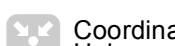
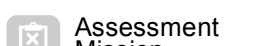


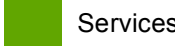

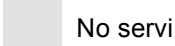


CENTRAL AFRICAN REPUBLIC Emergency Telecommunications Cluster (ETC) Operation May 16th 2014

In Central African Republic, the ETC plans to enhance security telecommunications in Bangui and support the establishment of common ICT services in seven common operational areas namely: Bambari, Kaga-Bandoro, Bossangoa, Zemio, N'Délé, Paoua, and Bouar.

	National Capital		Major Town
	Intermediate Town		Small Town
	International boundary		Undetermined boundary
	First level admin boundary		Surface Waterbody
	Internet		ICT Helpdesk
	Phone/Voice		Information Management
	Radio		Radio Training
	Coordination Hub		Assessment Mission
	Logistics Hub		Radio Programming
	Services being provided		Planned services
	No service		

Key Contacts

ETC Coordinator
Ekue Ayih

ETC Mailbox: CAR.ETC@wfp.org

Date Created: 16 May 2014
 Map Num: CAR_ETC_Services_A3L
 Coord. System/Datum: Geographic/WGS84

Data Sources: UNGIWG, Geonames, WFP, ETC

The boundaries and names and the designations used on this map do not imply official endorsement or acceptance by the United Nations.

Map prepared by OMEP GIS
 Email: maps@logcluster.org
 Website: ETCcluster.org

