



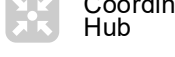

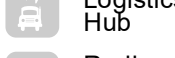






## Emergency Telecommunications Cluster (ETC) Central African Republic Operation July 2018

*In Central African Republic, the ETC plans to enhance security telecommunications in Bangui and support the establishment of common ICT services in eight common operational areas namely: Bangui Bambari, Kaga-Bandoro, Bossangoa, Zemio, N'Délé, Paoua, and Bouar.*

- National Capital
- Major Town
- Intermediate Town
- Small Town
- International boundary
- Undetermined boundary
- First level admin boundary
- Surface Waterbody

 Internet	 ICT Helpdesk
 Phone/Voice	 Information Management
 Coordination Hub	 Radio Training
 Logistics Hub	 Assessment Mission
 Radio Programming	
 UN Dedicated UN VHF VHF Repeater Channel	
 NGO Dedicated NGO VHF VHF Repeater Channel	

Services being provided

Planned services

**Key Contacts**

ETC Coordinator: Mohamedou Ndiath  
 mohamedouabou.ndiath@wfp.org  
 Mobile +236 72 18 76 55 | WFP Foodsat 1732 2820

ETC Mailbox: CAR.ETC@wfp.org

Date Created: 012 July 2018  
 Map Num: CAF\_ETC\_Services\_A3L  
 Coord.System/Datum: Geographic/WGS84

Data Sources: UNGIWG, Geonames, WFP, ETC

The boundaries and names and the designations used on this map do not imply official endorsement or acceptance by the United Nations.

Map prepared by OSE GIS  
 Email: hq.gis@wfp.org  
 Website: ETCcluster.org

