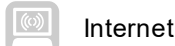
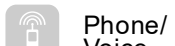
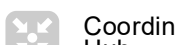
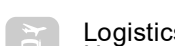
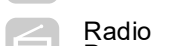

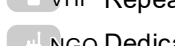






Emergency Telecommunications Cluster (ETC) Central African Republic Operation May 2018

In Central African Republic, the ETC plans to enhance security telecommunications in Bangui and support the establishment of common ICT services in eight common operational areas namely: Bangui Bambari, Kaga-Bandoro, Bossangoa, Zemio, N'Délé, Paoua, and Bouar.

- National Capital
- Major Town
- Intermediate
- Small Town
- International
- Undetermined
- First level admin
- Surface Waterbody

-  Internet
-  Phone/Voice
-  Coordination Hub
-  Logistics Hub
-  Radio Programming
-  UN Dedicated UN VHF VHF Repeater Channel
-  NGO Dedicated NGO VHF VHF Repeater Channel
-  ICT Helpdesk
-  Information Management
-  Radio Training
-  Assessment Mission

- Services being provided
- Planned services

Key Contacts

ETC Coordinator: Mohamedou Ndiath
 mohamedouabou.ndiath@wfp.org
 Mobile +236 72 18 76 55 | WFP Foodsat 1732 2820

ETC Mailbox: CAR.ETC@wfp.org

Date Created: 03 May 2018
 Map Num: CAR_ETC_Services_A3L
 Coord.System/Datum: Geographic/WGS84

Data Sources: UNGIWG, Geonames, WFP, ETC

The boundaries and names and the designations used on this map do not imply official endorsement or acceptance by the United Nations.

Map prepared by OSEP GIS
 Email: hq.gis@wfp.org
 Website: ETCcluster.org

