






















Emergency Telecommunications Cluster (ETC)
Central African Republic
Operation
January 2018

In Central African Republic, the ETC plans to enhance security telecommunications in Bangui and support the establishment of common ICT services in eight common operational areas namely: Bangui/Bambari, Kaga-Bandoro, Bossangoa, Zemio, N'Délé, Paoua, and Bouar.

-  National Capital
-  Major Town
-  Intermediate
-  Small Town
-  International boundary
-  Undetermined boundary
-  First level admin boundary
-  Surface Waterbody

 Internet	 ICT Helpdesk
 Phone/Voice	 Information Management
 Coordination Hub	 Radio Training
 Logistics Hub	 Assessment Mission
 Radio Programming	
 UN VHF Repeater Channel	
 NGO VHF Repeater Channel	

 Services being provided

 Planned services

Key Contacts

ETC Coordinator: Mohamedou Ndiath
 mohamedouabou.ndiath@wfp.org
 Mobile +236 72 18 76 55 | WFP Foodsat 1732 2820

ETC Mailbox: CAR.ETC@wfp.org

Date Created: 17 January 2018
 Map Num: CAR_ETC_Services_A3L
 Coord.System/Datum: Geographic/WS84

Data Sources: UNGIWG, Geonames, WFP, ETC

The boundaries and names and the designations used on this map do not imply official endorsement or acceptance by the United Nations.

Map prepared by OSEP GIS
 Email: hq.gis@wfp.org
 Website: ETCluster.org

