












## Emergency Telecommunications Cluster (ETC) Central African Republic Operation March 2017

*In Central African Republic, the ETC plans to enhance security telecommunications in Bangui and support the establishment of common ICT services in eight common operational areas namely: Banguim Bambari, Kaga-Bandoro, Bossangoa, Zemio, N'Délé, Paoua, and Bouar.*

- National Capital
  - Major Town
  - Intermediate Town
  - Small Town
  - International boundary
  - Undetermined boundary
  - First level admin boundary
  - Surface Waterbody
- |  |  |
|--|--|
|  Internet                   |  ICT Helpdesk           |
|  Phone/Voice                |  Information Management |
|  Coordination Hub           |  Radio Training         |
|  Logistics Hub              |  Assessment Mission     |
|  Radio Programming          |  |
|  UN VHF Repeater Channel   |  |
|  NGO VHF Repeater Channel |  |

- Services being provided
- Planned services

**Key Contacts**

ETC Coordinator: Sylvain Tiako  
sylvain.tiako@wfp.org, 00236 72 18 74 30

Komi Amedjonekou: Head of IT  
komi.amedjonekou@wfp.org, 00236 72 18 75 15

ETC Mailbox: CAR\_ETC@wfp.org

Date Created: 23 March 2017  
Map Num: CAR\_ETC\_Services\_A3L  
Coord.System/Datum: Geographic/WGS84

Data Sources: UNGIWG, Geonames, WFP, ETC

The boundaries and names and the designations used on this map do not imply official endorsement or acceptance by the United Nations.

Map prepared by OSEP GIS  
Email: hq.gis@wfp.org  
Website: ETCcluster.org

