




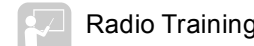







Emergency Telecommunications Cluster (ETC) Central African Republic Operation 21 March 2016

In Central African Republic, the ETC plans to enhance security telecommunications in Bangui and support the establishment of common ICT services in eight common operational areas namely: Bangui, Bambari, Kaga-Bandoro, Bossangoa, Zemio, N'Délé, Paoua, and Bouar.

- National Capital
- Major Town
- Intermediate Town
- Small Town
- International boundary
- Undetermined boundary
- First level admin boundary
- Surface Waterbody

 Internet	 ICT Helpdesk
 Phone/Voice	 Information Management
 Coordination Hub	 Radio Training
 Logistics Hub	 Assessment Mission
 Radio Programming	
 UN Dedicated UN VHF Repeater Channel	
 NGO Dedicated NGO VHF Repeater Channel	

Services being provided

Planned services

Key Contacts

ETC Coordinator: Ekue Ayih
ekue.ayih@wfp.org, 00236 72 18 74 30

Komi Amedjonekou: Head of IT
komi.amedjonekou@wfp.org, 00236 72 18 75 15

ETC Mailbox: CAR.ETC@wfp.org

Date Created: 21 March 2016
Map Num: CAR_ETC_Services_A3L
Coord.System/Datum: Geographic/WGS84

Data Sources: UNGIWG, Geonames, WFP, ETC

The boundaries and names and the designations used on this map do not imply official endorsement or acceptance by the United Nations.

Map prepared by OMEP GIS
Email: maps@logcluster.org
Website: ETCcluster.org

