






















CENTRAL AFRICAN REPUBLIC Emergency Telecommunications Cluster (ETC) Operation 13 January 2015

The Emergency Telecommunications Cluster (ETC) was activated in Central Africa Republic (C.A.R.) in 2013 in response to a protection crisis which saw severe violence and widespread displacement across the country. Provision of the services included on this map is dependent on the availability of funding.

	National Capital		Internet		ICT Helpdesk
	Major Town		Phone/Voice		Information Management
	Intermediate Town		Radio		Radio Training
	Small Town		Coordination Hub		Assessment Mission
	International boundary		Logistics Hub		Radio Programming
	Undetermined boundary		Services being provided		
	First level admin boundary		Planned services		
	Surface Waterbody		No service		

*ETC two-way radio services are HF, VHF or UHF depending on the country of operation

Key Contacts

ETC Coordinator
Ivan Thomas

ETC Mailbox: CAR.ETC@wfp.org

Date Created: 13 January 2015
Map Num: CAR_ETC_Services_A3L
Coord.System/Datum: Geographic/WGS84

Data Sources: UNGIWG, Geonames, WFP, ETC

The boundaries and names and the designations used on this map do not imply official endorsement or acceptance by the United Nations.

Map prepared by OMEP GIS
Email: maps@logcluster.org
Website: ETCluster.org

