






















CENTRAL AFRICAN REPUBLIC Emergency Telecommunications Cluster (ETC) Operation August 13th 2014

In Central African Republic, the ETC plans to enhance security telecommunications in Bangui and support the establishment of common ICT services in seven common operational areas namely: Bambari, Kaga-Bandoro, Bossangoa, Zemio, N'Délé, Paoua, and Bouar.

	National Capital		Internet		ICT Helpdesk
	Major Town		Phone/Voice		Information Management
	Intermediate Town		Radio		Radio Training
	Small Town		Coordination Hub		Assessment Mission
	International boundary		Logistics Hub		Radio Programming
	Undetermined boundary				
	First level admin boundary				
	Surface Waterbody				
	Services being provided				
	Planned services				
	No service				

***ETC two-way radio services are HF, VHF or UHF depending on the country of operation**

Key Contacts
ETC Coordinator
Ekue Ayih
ETC Mailbox: CAR.ETC@wfp.org

Date Created: 13 August 2014
Map Num: CAR_ETC_Services_A3L
Coord.System/Datum: Geographic/WGS84

Data Sources: UNGIWG, Geonames, WFP, ETC

The boundaries and names and the designations used on this map do not imply official endorsement or acceptance by the United Nations.

Map prepared by OMEP GIS
Email: maps@logcluster.org
Website: ETCluster.org

