






















CENTRAL AFRICAN REPUBLIC Emergency Telecommunications Cluster (ETC) Operation April 23rd 2014

In Central African Republic, the ETC plans to enhance security telecommunications in Bangui and support the establishment of common ICT services in seven common operational areas namely: Bambari, Kaga-Bandoro, Bossangoa, Zemio, N'Délé, Paoua, and Bouar.

	National Capital		Internet		ICT Helpdesk
	Major Town		Phone/Voice		Information Management
	Intermediate Town		Radio		Radio Training
	Small Town		Coordination Hub		Assessment Mission
	International boundary		Logistics Hub		Radio Programming
	Undetermined boundary		Services being provided		
	First level admin boundary		Planned services		
	Surface Waterbody		No service		

Key Contacts

ETC Coordinator
Ekue Ayih

ETC Mailbox: CAR.ETC@wfp.org

Date Created: 23 Apr 2014
 Map Num: CAR_ETC_Services_A3L
 Coord.System/Datum: Geographic/WGS84

Data Sources: UNGIWG, Geonames, WFP, ETC

The boundaries and names and the designations used on this map do not imply official endorsement or acceptance by the United Nations.

Map prepared by OMEP GIS
 Email: maps@logcluster.org
 Website: ETCluster.org

