







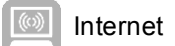
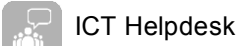

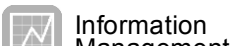


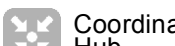
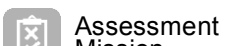







Central African Republic Emergency Telecommunications Cluster (ETC) Operation February 2014

The ETC was activated in Central African Republic (CAR) in December 2013 in response to a conflict and protection crises which saw the collapse of the state, law and order, and public services. WFP leads ETC activities in CAR with responsibility for coordination, implementation and overall operational support for common ICT services.

-  National Capital
-  Major Town
-  Intermediate Town
-  Small Town
-  International boundary
-  Undetermined boundary
-  First level admin boundary
-  Surface Waterbody

 Internet	 ICT Helpdesk
 Phone/Voice	 Information Management
 Radio	 Radio Training
 Coordination Hub	 Assessment Mission
 Logistics Hub	 Radio Programming

-  Services being provided
-  Planned services
-  No service

Key Contacts

ETC Coordinator
Ivan Thomas

ETC Information Management Officer
Sophie Picard

ETC Mailbox: CAR.ETC@wfp.org

Date Created: 06 Feb 2014
Map Num: CAR_ETC_Services_A3L
Coord. System/Datum: Geographic/WGS84

Data Sources: UNGIWG, Geonames, WFP, ETC

The boundaries and names and the designations used on this map do not imply official endorsement or acceptance by the United Nations.

Map prepared by OMEP GIS
Email: maps@logcluster.org
Website: ictemergency.wfp.org

