






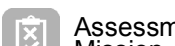







Emergency Telecommunications Cluster (ETC) Central African Republic Operation, 06 January 2014

In Central African Republic, the ETC plans to enhance security telecommunications in Bangui and support the establishment of common ICT services in seven common operational areas namely: Bambari, Kaga Bandoro, Bossangoa, Zemio, Ndele, Paoua, and Bouar.

-  National Capital
-  Major Town
-  Intermediate Town
-  Small Town
-  International boundary
-  Undetermined boundary
-  First level admin boundary
-  Surface Waterbody

- | | | | |
|---|------------------|---|------------------------|
|  | Internet |  | ICT Helpdesk |
|  | Phone/Voice |  | Information Management |
|  | Radio |  | Radio Training |
|  | Coordination Hub |  | Assessment Mission |
|  | Logistics Hub |  | Radio Programming |

-  Services being provided
-  Planned services
-  No service

Key Contacts

ETC Coordinator
Michael Dirksen
Michael.dirksen@wfp.org

ETC Mailbox
CAR.ETC@wfp.org

ETC IMO
Caroline Teyssier
Caroline.teyssier@wfp.org

Date Created: 06 Jan 2014
Map Num: CAR_ETC_Services_A3L
Coord.System/Datum: Geographic/WGS84

Data Sources: UNGIWG, Geonames, WFP, ETC

The boundaries and names and the designations used on this map do not imply official endorsement or acceptance by the United Nations.

Map prepared by OMEP GIS
Email: maps@logcluster.org
Website: ictemergency.wfp.org

