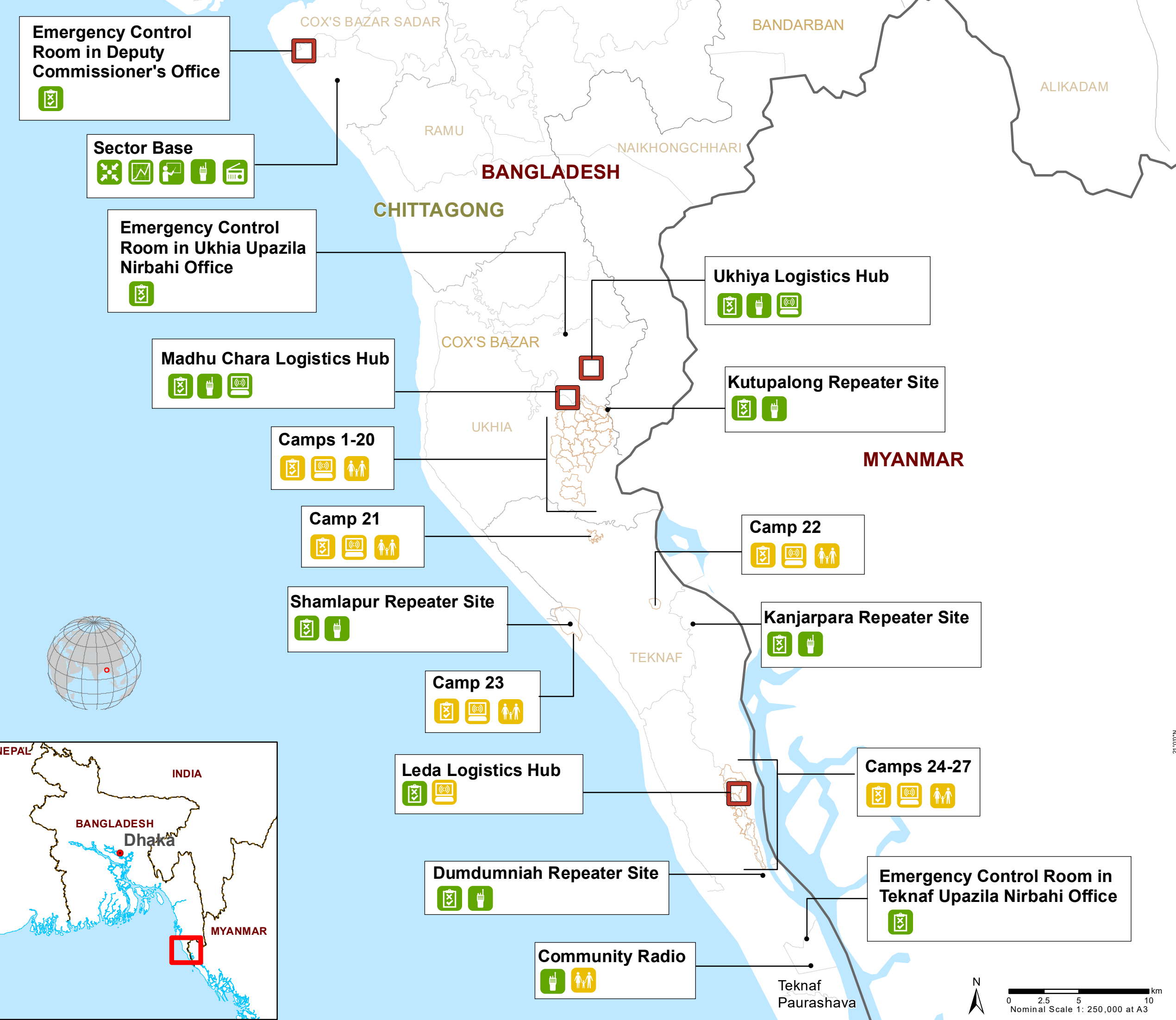




















**Bangladesh
ETS Services
June 2018**



-  Logistics hub
-  International boundary
-  Divisions
-  District
-  Upazila
-  Union
-  Refugee Camp

-  Internet
-  *Security Telecommunications
-  Coordination
-  ICT Helpdesk
-  Information Management
-  Radio Training
-  Assessment Mission
-  Radio Programming
-  ETC Services for Communities

-  Services being provided
-  Planned services

*In Bangladesh, security telecommunications services are provided by UNDSS to UN Agencies. The ETS is supporting UNDSS in upgrading and expanding existing services and infrastructure.

Key Contacts
 ETS Coordinator: Michael Dirksen
 michael.dirksen@wfp.org

Date Created: 28 June 2018
 Map Num: BGD_ETS_Services_A3L
 Coord.System/Datum: Geographic/WGS84
 Data Sources: UNGIWG, Geonames, WFP,
 © OpenStreetMap Contributors

The boundaries and names and the designations used on this map do not imply official endorsement or acceptance by the United Nations.

