





















Bangladesh ETS Services January 2018

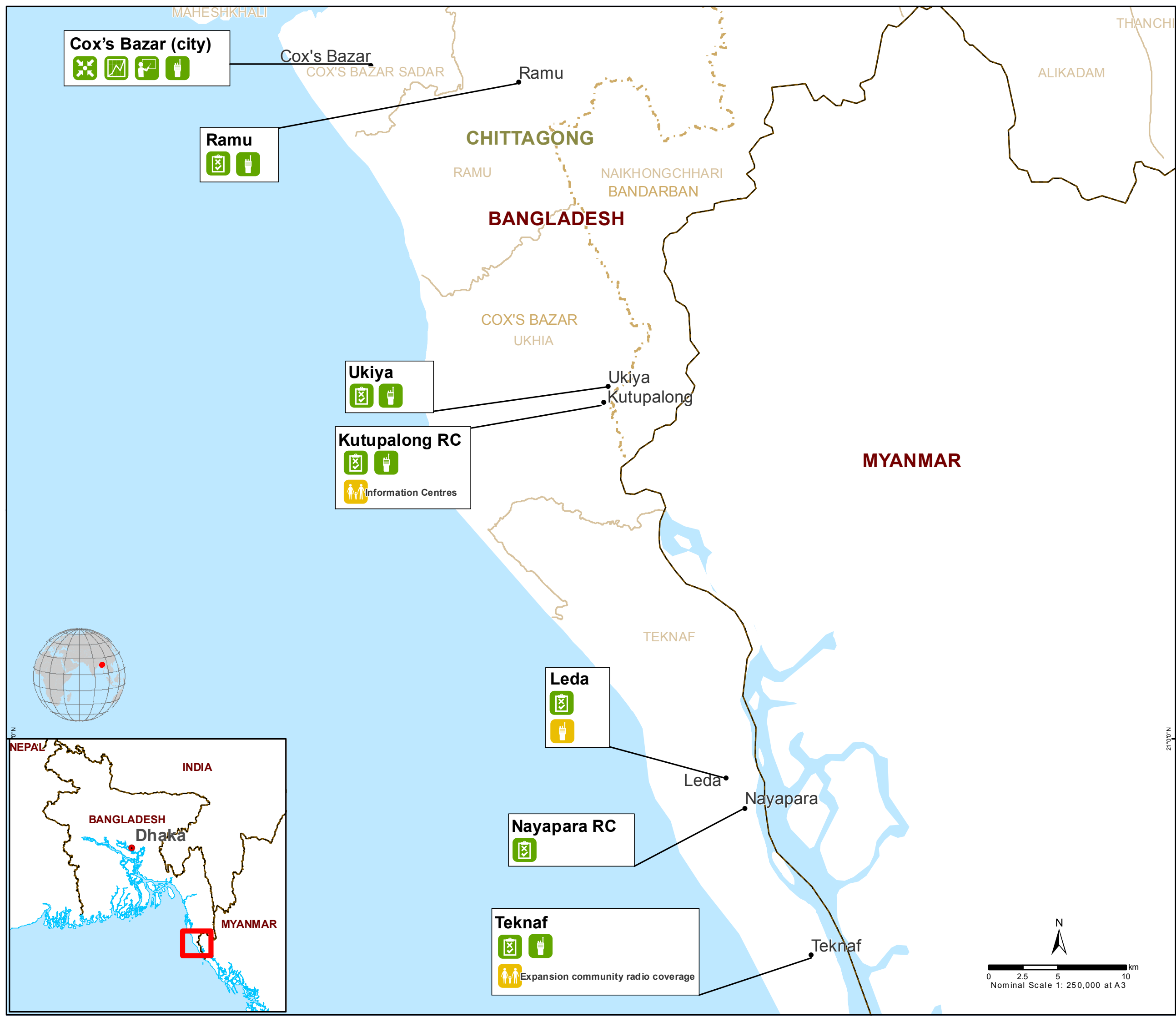
-  National Capital
-  Major Town
-  Intermediate Town
-  Small Town
-  International boundary
-  State boundary
-  Township/District boundary
-  Upazila
-  Surface Waterbody
-  Internet
-  *Security Telecommunications
-  Coordination
-  ICT Helpdesk
-  Information Management
-  Radio Training
-  Assessment Mission
-  Radio Programming
-  ETC Services for Communities
-  Services being provided
-  Planned services

*In Bangladesh, security telecommunications services are provided by UNDSS to UN Agencies. The ETS is supporting UNDSS in upgrading and expanding existing services and infrastructure.

Key Contacts
ETS Coordinator: Pastor Lovo
Bangladesh.ETS@wfp.org

Date Created: 17 January 2018
Map Num: NGA_ETS_Services_A3L
Coord.System/Datum: Geographic/WGS84
Data Sources: UNGIWG, Geonames, WFP,
© OpenStreetMap Contributors

The boundaries and names and the designations used on this map do not imply official endorsement or acceptance by the United Nations.



Cox's Bazar (city)

- 
- 
- 
- 



Ramu

- 
- 



Ukiya

- 
- 

Kutupalong RC

- 
- 
- 


Leda

- 
- 

Nayapara RC

- 

Teknaf

- 
- 
- 

